

MANSFIELD & EXTENSION DRAIN DRAINAGE DISTRICT

SECTIONS 22-23, 25-28, 32-36
T8S R1E
MEDINA TOWNSHIP, LENAWEЕ COUNTY














DRAIN INFORMATION:

HISTORIC DISTRICT:	2,481.41 ACRES
REVISED DISTRICT:	2,526.94 ACRES
LANDS ADDED:	260.93 ACRES
LANDS REMOVED:	215.40 ACRES

DRAIN LENGTH

MANSFIELD DRAIN	4.65 ± MILES
-----------------	--------------

- LEGEND**
-  LANDS REMOVED
 -  LANDS ADDED
 -  DRAIN ALIGNMENT
 -  HISTORIC DRAINAGE DISTRICT BOUNDARY
 -  REVISED DRAINAGE DISTRICT BOUNDARY
 -  PARCEL LINES
 -  SECTION LINES
 -  COUNTY LINE
 -  TOWNSHIP LINE
 -  SECTION NUMBERS
 -  PARTIAL ACREAGE WITHIN DISTRICT

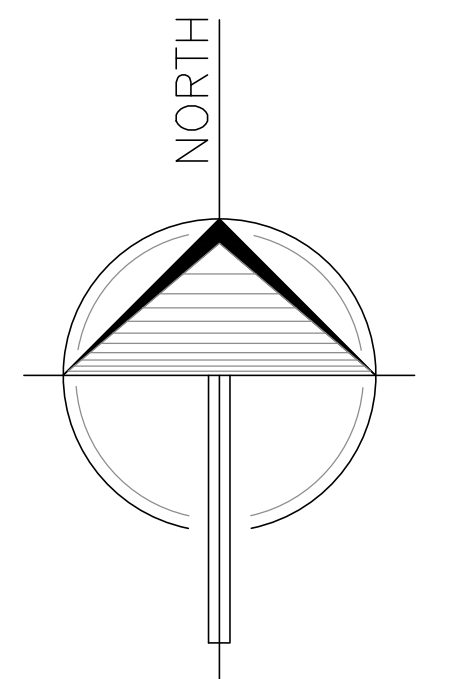
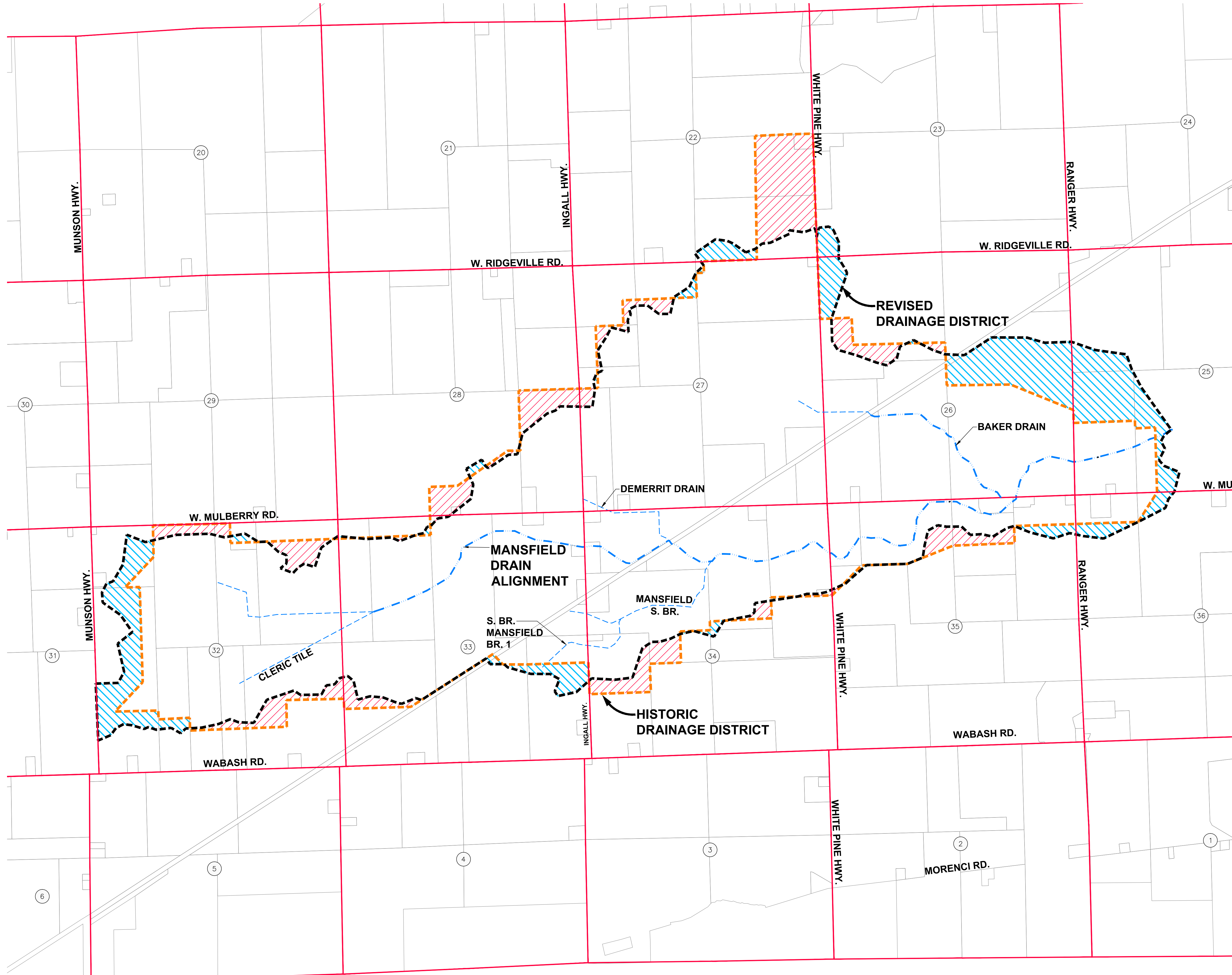


FIGURE 1
DRAINAGE DISTRICT REVISIONS

LRE
ENGINEERS & SURVEYORS

3800 W. River Dr. Ste. A
Comstock Park MI 49321
ph. 616.301.7888
fax. 616.784.0737
www.LREmi.com



10/12/2017 10:58 AM - 10/12/2017 10:58 AM - 10/12/2017 10:58 AM - 10/12/2017 10:58 AM
 10/12/2017 10:58 AM - 10/12/2017 10:58 AM - 10/12/2017 10:58 AM - 10/12/2017 10:58 AM