



RICK SNYDER
GOVERNOR

STATE OF MICHIGAN
DEPARTMENT OF AGRICULTURE
AND RURAL DEVELOPMENT

JAMIE CLOVER ADAMS
DIRECTOR

Notice of Letting and Day of Review of Apportionments

BURTON AND WHITE INTERCOUNTY DRAIN (Monroe and Lenawee Counties)

NOTICE OF LETTING

DATE: October 17, 2017
TIME: 10:00 a.m.
LOCATION: Lenawee County Drain Commissioner's office
320 Springbrook Ave., Adrian, Michigan

The Burton and White Intercounty Drain Drainage Board will meet on the above date, time and location to receive construction bids for the Burton and White Intercounty Drain. Bids will then be opened and publicly announced.

The Burton and White Intercounty Drain will be let in one section having an average depth of ten feet and bottom width of four feet as set forth:

Open Channel Construction

5,599	lineal feet	Open Channel Excavation 2H:1V – Both Banks
20,778	lineal feet	Open Channel Excavation 1.5H:1V – 1 Bank
6,709	lineal feet	Open Channel Clean Out
33,086	lineal feet	Spoil Leveling
1	lump sum	Site Clearing (approximately 20 acres)
2,555	lineal feet	Clear Brush and Trees within Banks/Remove Deadfall

Crossings

No.1, Station 12+32 – Private Crossing

1 lump sum No Work

No. 2, Station 14+81 – Lulu Road

1 lump sum No Work

No. 3, Station 37+74 – Alt Road

68	lineal feet	Install 108-inch diameter R.C.P.
2	each	Install 30-inch diameter H.D.P.E. Catch Basin
2	each	Install 24-inch diameter H.D.P.E. Catch Basin
50	lineal feet	Install 6-inch diameter C.P.P.
28	lineal feet	Install 12-inch diameter C.P.P.

No. 4, Station 47+00 – Private Crossing

56 lineal feet Install 128" x 83" C.M.P.A.

No. 5, Station 81+88 – Ida Center Road

70 lineal feet Install 102-inch diameter R.C.P.
1 each Install 30-inch diameter H.D.P.E. Catch Basin
65 lineal feet Install 12-inch diameter C.P.P.

No. 6, Station 112+53 – Robinson Road

1 lump sum Clean Through 61 l.f. of 96-inch diameter C.M.P.

No. 7, Station 116+68 – Private Crossing

1 lump sum Clean Through 34 l.f. of 96-inch diameter C.M.P.

No. 8, Station 121+57 – Private Crossing

1 lump sum Clean Under 32' span x 7' rise foot bridge

No. 9, Station 123+64 – Private Crossing

1 lump sum Clean Under 32' span x 7.5' rise foot bridge

No. 10, Station 126+03 – Private Crossing

1 lump sum Clean Under 32' span x 7.3' rise foot bridge

No. 11, Station 132+23 – Private Crossing

1 lump sum Clean Under 36' span x 7.5' rise foot bridge

No. 12, Station 134+73 – Private Crossing

1 lump sum Clean Under 29' span x 7.5' rise foot bridge

No. 13, Station 136+97 – Private Crossing

1 lump sum Clean Under 29' span x 7.2' rise foot bridge

No. 14, Station 148+93 – County Line Road

81 lineal feet Install 112" x 75" C.M.P.A.
55 lineal feet Install 10-inch diameter P.V.C. Pipe
2 each Install 6" x 10" x 10" P.V.C. Tee
1 each Install 10" x 6" P.V.C. Elbow

No. 15, Station 162+00 – Private Crossing

56 lineal feet Install 112" x 75" C.M.P.A.

No. 16, Station 168+54 – Carroll Road

1 lump sum Clean Through 49 l.f. of 112" x 75" C.M.P.A.

No. 17, Station 186+95 – Private Crossing

50 lineal feet Install 103" x 71" C.M.P.A.

No. 18, Station 202+47 – Private Crossing

50 lineal feet Install 103" x 71" C.M.P.A.

No. 19, Station 208+80 – Private Crossing

1 lump sum Clean Through 92 l.f. of 84-inch diameter C.M.P.

No. 20, Station 213+30 – Railroad Crossing

1 lump sum No Work

No. 21, Station 221+43 – Simpson Road Crossing

70 lineal feet Install 95" x 67" C.M.P.A.

No. 22, Station 239+95 – Private Crossing

60 lineal feet Install 72-inch diameter C.M.P.

No. 23, Station 242+22 – Private Crossing

60 lineal feet Install 72-inch diameter C.M.P.

No. 24, Station 260+91 – Private Crossing

54 lineal feet Install 72-inch diameter C.M.P.

<u>No. 25, Station 274+25 – Stadler Road Crossing</u>		
56	lineal feet	Install 66-inch diameter C.M.P.
<u>No. 26, Station 281+26 – Private Crossing</u>		
44	lineal feet	Install 60-inch diameter C.M.P.
<u>No. 27, Station 295+17 – Private Crossing</u>		
50	lineal feet	Install 60-inch diameter C.M.P.
<u>No. 28, Station 296+61 – Private Crossing</u>		
46	lineal feet	Install 60-inch diameter C.M.P.
<u>No. 29, Station 299+37 – Private Crossing</u>		
44	lineal feet	Install 60-inch diameter C.M.P.
<u>No. 30, Station 304+10 – Private Crossing</u>		
52	lineal feet	Install 60-inch diameter C.M.P.
<u>No. 31, Station 317+58 – Private Crossing</u>		
1	lump sum	Clean Through 41 l.f. of 60-inch diameter C.M.P.
<u>No. 32, Station 332+80 – Private Crossing</u>		
43	lineal feet	Install 48-inch diameter C.M.P.
<u>No. 33, Station 339+19 – Horton Road</u>		
1	lump sum	Clean Through 30 l.f. of 36-inch diameter C.M.P.
<u>No. 34, Station 354+34 – Private Crossing</u>		
40	lineal feet	Install 36-inch diameter C.M.P.

Soil Erosion and Sediment Control

400	lineal feet	Furnish and Install Plain Riprap Spillway
400	lineal feet	Grass Spillway
500	lineal feet	Furnish and install Plain Riprap Toe of Slope Protection
15	square yards	Plain Riprap
28	each	15-inch diameter and larger Field Tile Outlet
28	each	12-inch and 10-inch diameter Field Tile Outlet
28	each	8-inch diameter and smaller Field Tile Outlet
84	each	Furnish and Install Plain Riprap Splash Pad
1	lump sum	Seeding, Fertilizing and Mulching (approximately 20 acres)

Miscellaneous

1	lump sum	Traffic Control
1	lump sum	Cleanup and Restoration

This Notice of Letting, the plans, specifications and bid proposal shall be considered a part of the Contract. The Contract will be let in accordance with the Contract Documents now on file at Spicer Group, Inc., 125 Helle Blvd., Dundee, Michigan and available to interested parties. Bids will be made and received in accordance with these documents. Bidding Documents, including plans and specifications, may be examined at the following locations:

Spicer Group, Inc., 125 Helle Blvd., Dundee, MI – attn: Steve Roznowski

Copies of Bidding Documents may only be obtained upon payment of a \$35.00 ***non-***

refundable deposit. An additional charge of \$15.00 will be required for sending out Bidding Documents.

A security deposit in the form of a cashier's check, money order, certified check or bidders bond shall be submitted with any bids. No cash will be permitted. The security deposits of all unsuccessful bidders shall be returned after the Contract is awarded.

A pre-bid conference will be held at 10:00 a.m. on October 4, 2017 at the Lenawee County Drain Commissioner's office, 320 Springbrook Ave., Adrian, Michigan. The Engineer will transmit to all plan holders and pre-bid attendees of record an Addendum as the Engineer considers necessary in response to questions arising at the conference. Oral statements may not be relied upon and will not be legally effective.

The Contract will be awarded to the lowest responsive and responsible bidder giving adequate security for the performance of the work and meeting all conditions represented in the Instructions to Bidders. The Contract completion date and the terms of payment will be announced at the time and place of letting. If no satisfactory bids are received, we reserve the right to reject any and all bids and to adjourn to a time and location as we shall announce.

David Thompson
Monroe County Drain Commissioner
1005 S. Raisinville Rd.
Monroe, MI 49161
734-240-3101

Jennifer L. Escott
Lenawee County Drain Commissioner
320 Springbrook Ave.
Adrian, MI 49221
517-264-4696

DAY OF REVIEW OF APPORTIONMENTS

The Monroe County Drain Commissioner will hold a Day of Review of Apportionments on the date, time and location listed below for residents of Monroe County:

DATE: October 26, 2017
TIME: 9:00 a.m. to 5:00 p.m.
LOCATION: 1005 S. Raisinville Rd., Monroe, Michigan
QUESTIONS: 734-240-3101

The Lenawee County Drain Commissioner will hold a Day of Review of Apportionments on the date, time and location listed below for residents of Lenawee County:

DATE: October 26, 2017
TIME: 9:00 a.m. to 5:00 p.m.
LOCATION: 320 Springbrook Ave., Adrian, Michigan
QUESTIONS: 517-264-4696

The Day of Review is an opportunity to review the tentative apportionment of benefit for each parcel and municipality within the Intercounty Drainage District.

The Drain Commissioner, engineers and/or other staff members will be available to assist individuals throughout the day, and make revisions where necessary. There is no need to schedule an appointment for a specific time on the Day of Review. The computation of costs for the Intercounty Drain will also be available at the Day of Review. Drain assessments are collected in the same manner as property taxes and will appear on your winter tax bill. If drain assessments are being collected for more than one (1) year, you may pay the assessment in full with any interest to date at any time and avoid further interest charges.

Persons with disabilities needing accommodations for effective participation in the Day of Review should contact the Drain Commissioner of their County at the number listed above (voice) or through the Michigan Relay Center at 7-1-1 (TDD) at least 24 hours in advance of the Day of Review to request mobility, visual, hearing or other assistance.

You may appeal the Drain Commissioner's determination of apportionments to the Probate Court in the county in which you reside within ten (10) days.

The following is a description of the several tracts or parcels of lands constituting the Special Assessment District of the Burton and White Intercounty Drain, as well as a list of any county, township, city, village to be assessed at large:

SUMMERFIELD TWP, T.7S.,R.6E.
Section 7 – South $\frac{1}{2}$ of SE $\frac{1}{4}$ of SE $\frac{1}{4}$
Section 8 – Southeast $\frac{1}{4}$ of Southwest $\frac{1}{4}$ and Southwest $\frac{1}{4}$ of Southeast $\frac{1}{4}$
Section 17 – West $\frac{1}{2}$ and W $\frac{1}{2}$ of NE $\frac{1}{4}$
Section 18 – West $\frac{1}{2}$
Section 19

Section 20 – West $\frac{1}{4}$
Section 30 – North $\frac{1}{4}$ and West $\frac{1}{4}$
Section 31 – West 660'

WHITEFORD TOWNSHIP, T.8S., R.6E.
Section 6 – West $\frac{1}{8}$
Section 7 – West $\frac{1}{8}$

Monroe County at large for benefits to county roads.

DEERFIELD TOWNSHIP, T.7S., R.5E.

Section 24 – Southeast ¼

Section 25

Section 36

RIGA TOWNSHIP, T.8S., R.5E.

Section 1


Section 12 – Northeast ¼ lying North of
of US-223

Lenawee County at large for benefits to county roads.

Ohio and Indiana Railroad.

Michigan Department of Transportation for benefits to US-223.

Dated: September 7, 2017



Brady Harrington, Deputy
For Jamie Clover Adams, Director
Michigan Department of Agriculture and
Rural Development

Drain Commissioner's Office

Jennifer L. Escott
Commissioner

320 Springbrook Avenue, Suite 102 ♦ Adrian, Michigan 49221
Phone: 517-264-4696 ♦ Fax: 517-264-4785
www.lenawee.mi.us/447/Drain-Commissioners-Office

Joseph P. Brezvai
Deputy/Drain Engineer II

Edwin G. Scheffler
Deputy/Drain Superintendent

Notice of Day of Review of Intercounty Drainage District
Boundaries and Review of Apportionments

BURTON AND WHITE INTERCOUNTY DRAIN


DATE: October 26, 2017
TIME: 9:00 a.m. – 5:00 p.m.
LOCATION: 320 Springbrook Ave., Adrian, MI 49221

The Day of Review is an opportunity to review the Burton and White Intercounty Drain Drainage District boundaries and apportionment of benefits within Lenawee County with the Drain Commissioner or a staff member. Enclosed is a map of the proposed Inter-county Drainage District boundary revisions and can be found on the Lenawee County Drain Commissioner's website at: <http://www.lenawee.mi.us/447/Drain-Commissioners-Office>.

The Drain Commissioner, engineers and/or other staff members will be available to assist individuals throughout the day, and make revisions where necessary. There is no need to schedule an appointment for a specific time on the Day of Review. The computation of costs for the Drain will also be available at the Day of Review. Drain assessments are collected in the same manner as property taxes and will appear on your winter tax bill. If drain assessments are being collected for more than one (1) year, you may pay the assessment in full, with any interest to date at any time and avoid further interest charges.

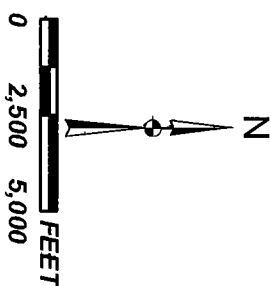
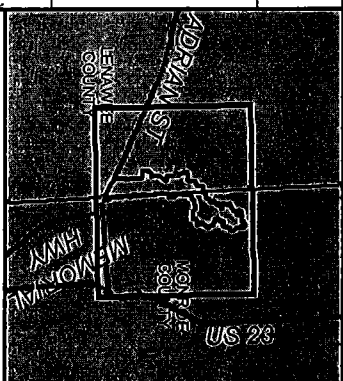
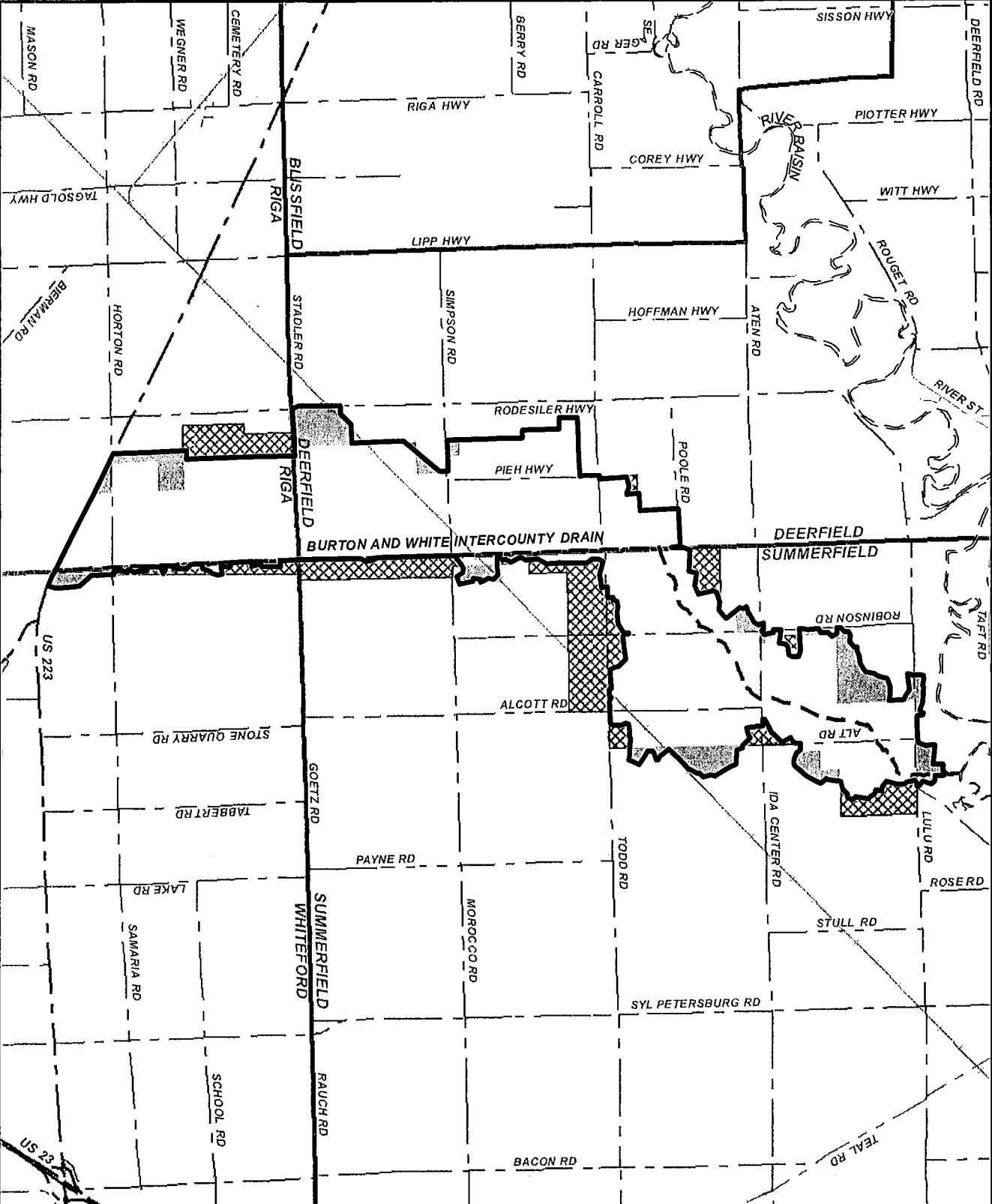
Persons with disabilities needing accommodations for effective participation in the Day of Review should contact the Drain Commissioner's Office at the number noted above (voice) or through the Michigan Relay Center at 7-1-1 (TDD) at least 24 hours in advance of the Day of Review to request mobility, visual, hearing or other assistance.

You may appeal the Drain Commissioner's decision to revise the district boundary to the Lenawee County Circuit Court within ten (10) days, and you may also appeal the determination of apportionments to the Lenawee County Probate Court within ten (10) days.


Jennifer L. Escott
Lenawee County Drain Commissioner
517-264-4696



BURTON AND WHITE INTERCOUNTY DRAIN DRAINAGE DISTRICT
 MICHIGAN DEPARTMENT OF AGRICULTURE AND RURAL DEVELOPMENT - BRADY L. HARRINGTON, P.E.
 LENAWEE COUNTY DRAIN COMMISSIONER - JENNIFER L. ESCOTT
 MONROE COUNTY DRAIN COMMISSIONER - DAVID P. THOMPSON



LEGEND

	DRAINAGE DISTRICT
	DRAIN
	OUTLET WATERCOURSE
	PROPERTY ADDED
	PROPERTY REMOVED
	MUNICIPAL BOUNDARIES
	STATE ROADS
	COUNTY ROADS
	LOCAL ROADS
	RAILROAD